

# New Mobile Blood Testing Service for Kidney Patients

We have arranged off-site blood tests to be taken in mobile clinical vans for our kidney patients

The clinics will be located at the following sites:

- **Thamesmead Dialysis Unit Car Park: Monday 9.30-14.00**
- **Lewisham Shopping Centre Car Park: Tuesday 9.30-14.00**
- **Dulwich Community Hospital: Wednesday 9.30-14.00**
- **Hillsong Church London, Bermondsey: Thursday 9.30-14.00**
- **Beckenham Place Car Park: Friday 9.30-14.00**

***There will be NO COVID-19 (coronavirus) testing available at these sites.***

***There will be no medical care available on these sites,*** but your kidney doctor/nurse will call you with the results of your blood tests. You can discuss any medical issues during your phone call.

The blood testing clinic will minimise risk of COVID19 (coronavirus) spread including:

- All staff will use protective clothing for each patient
- Patients will wait in their car until they are called by the team for their test

You will be asked for your mobile phone number when you book your blood test clinic time. Please ensure that **you take this mobile phone** to the blood test clinic.

Please send a text message to **07448321423** to inform them of your arrival. In the message, please give your initials, hospital number if available, and a description of your car or where you are waiting.

Once parked please wait until you are called on your mobile phone when the clinic team are ready to do your blood test.

When you are called follow the signs to the mobile clinic.

If you are unable to attend or are running late – please call **07448321423**.

This is how our mobile van looks like.



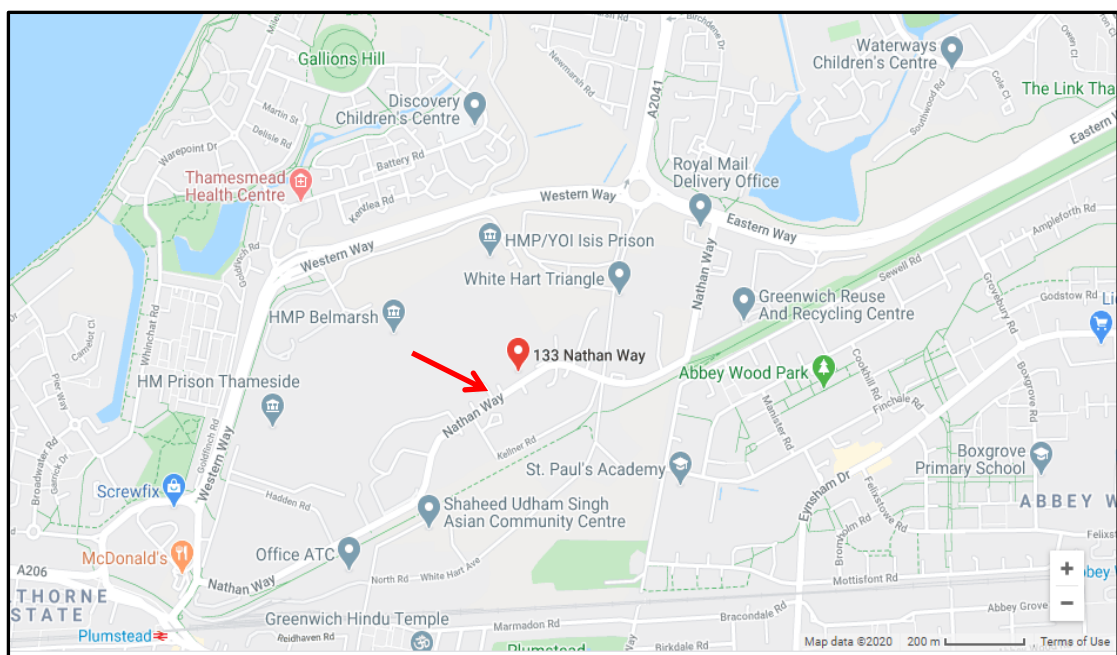
Please see blood testing clinic locations and schedule below:

**Monday: 09:30-14:00**

**Thamesmead Dialysis Unit Car Park**

**133 Nathan Way, London SE28 0AB**

You will see the Mobile Clinics at the far end of the car park. Please park in the dialysis car park, near to the vans but not next to them. There are no parking fees at this site.



## Thamesmead Dialysis Unit Car Park



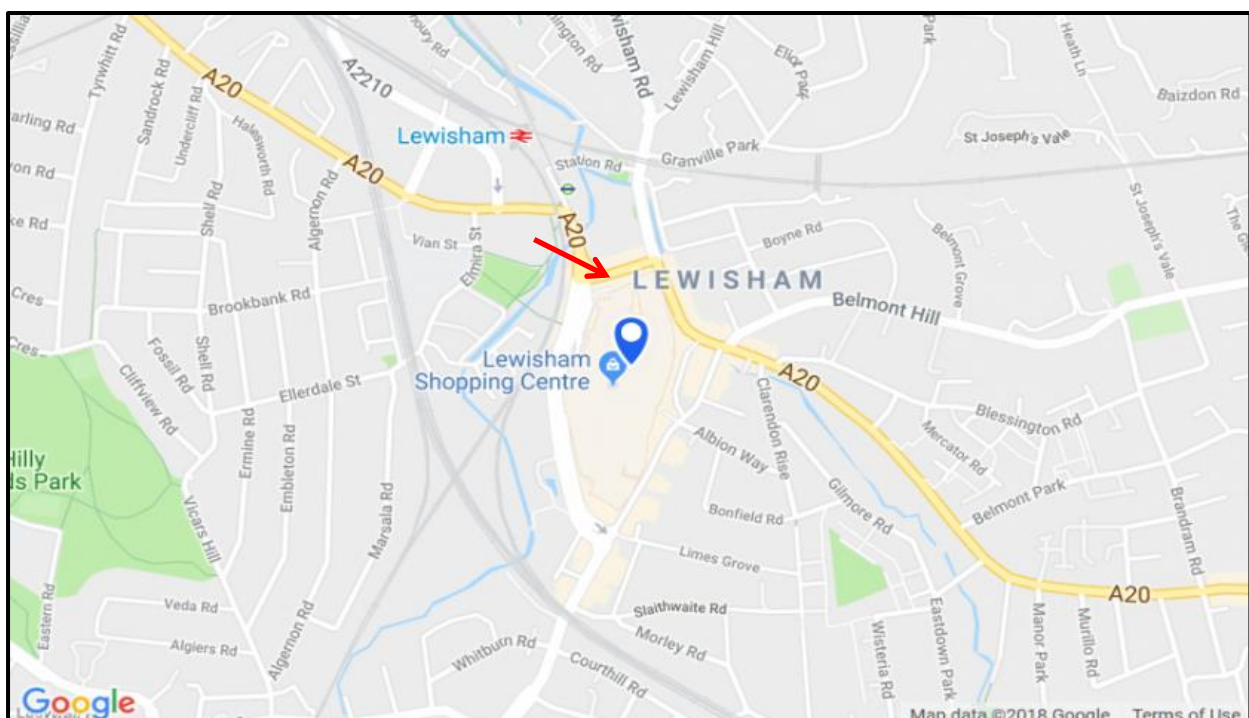
**Tuesday: 09:30 – 14:00**

## Lewisham Shopping Centre Car Park SE13 7HB

<https://lewishamshopping.co.uk/your-visit/getting-here>

The mobile clinics will be located on the service deck which sits above the shopping centre and just below the car park. Please park in the main car park (as a normal shopping centre visitor would do) and follow the signs to the clinic when you are called. After you test please go to the management suite / car park office to validate their ticket so that there is no charge for them. There is a 'bank style' window so contact will be minimised.

For those arriving on foot there is a dedicated management staircase that leads to the service deck. This entrance is also on Molesworth St just by our public toilets.



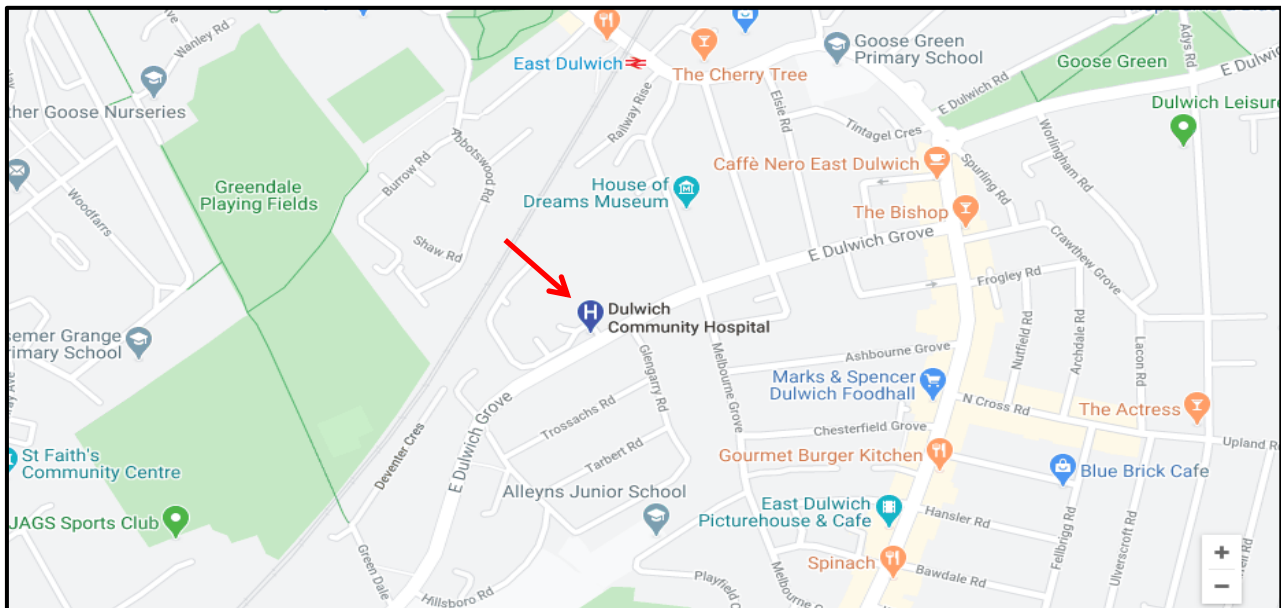


## Wednesday: 09:30 – 14:00

### Dulwich Community Hospital

### East Dulwich Grove, Dulwich, London SE22 8PT

Dulwich Community Hospital is situated close to the centre of the London Borough of Southwark. The site is located on East Dulwich Grove and is accessed via the Lordship Lane to the East and Half Moon Lane to the West. Blue Badge parking and standard parking is located on site in front of the hospital. Surrounding roads with free parking: Melbourne Grove and Ashbourne Grove. The nearest bus stop is Dulwich Hospital (Stop T) which is located on East Dulwich Grove, it is approximately 30 meters from the main entrance. The busses that stop here are 37 and 42.



### Dulwich Community Hospital





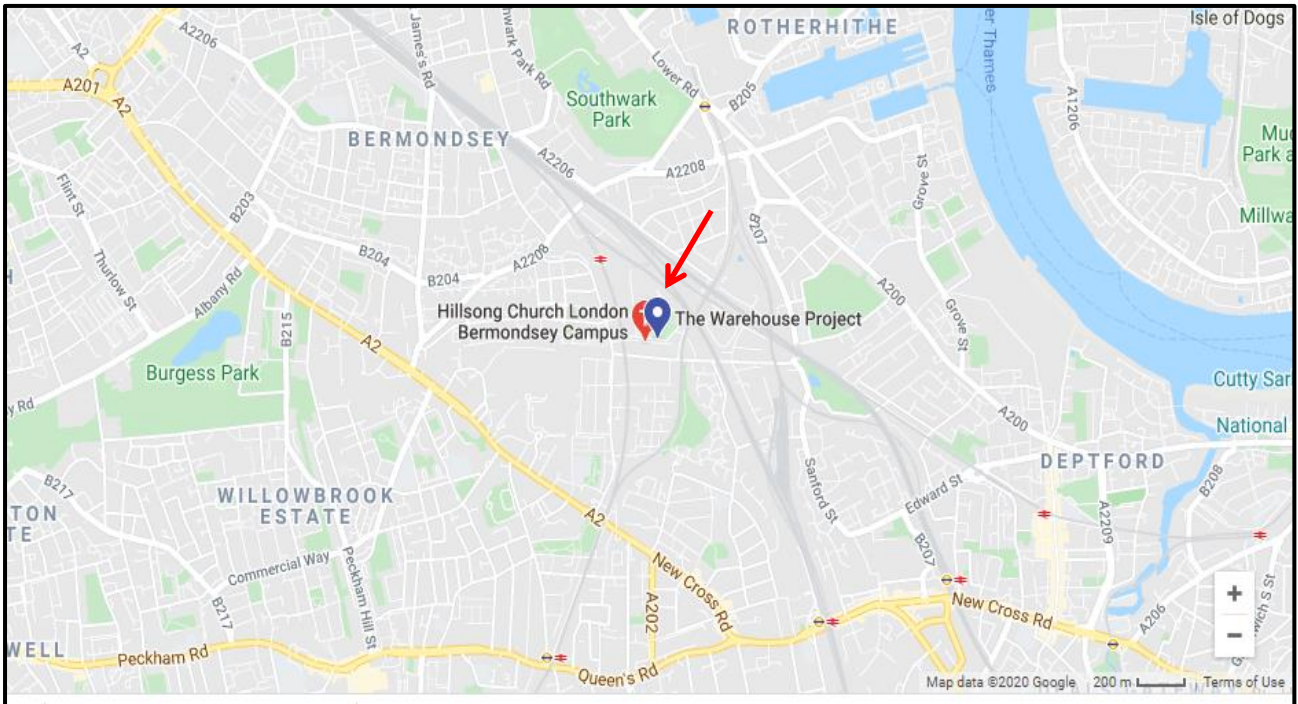
**Thursday: 09:30 – 14:00**

**Hillsong Church London, Bermondsey**

**3 The Warehouse Project, Stockholm Road, London, SE16 3LP**

The following transport lines have routes that pass Hillsong Church London, Bermondsey

Bus: P12 Train: Southern Railway The nearest train station is South Bermondsey



**Hillsong Church London, Bermondsey**



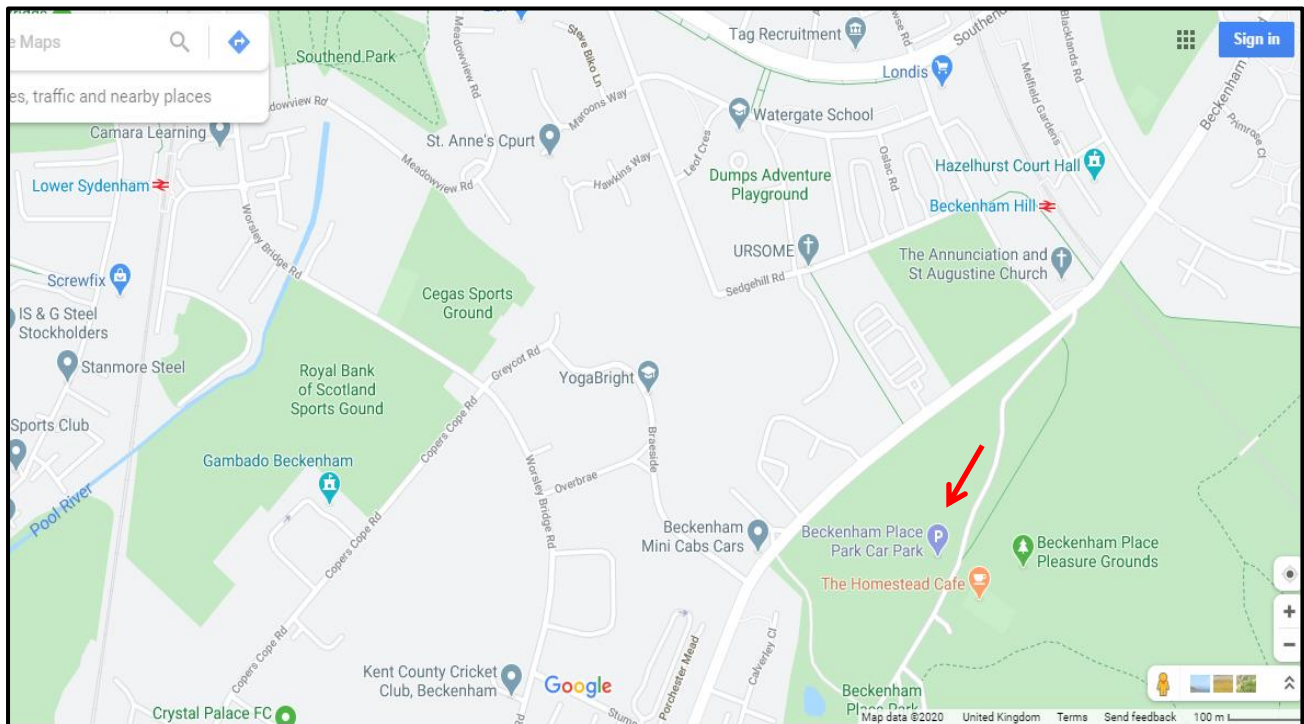
## Friday: 09:30 – 14:00

### Beckenham Place Car Park

### Beckenham Hill Rd, Beckenham BR3 5BS

Parking on site. The following transport lines have routes that pass Beckenham Place Park. Bus: 159, 227, 354, 367, 54. Train: South Western Railway / Thameslink. The nearest stations to Beckenham Place Park are:

- Beckenham Junction is 853 meters away, 12 min walk.
- Highland Croft (SA) is 1017 meters away, 14 min walk.



### Beckenham Place Car Park

